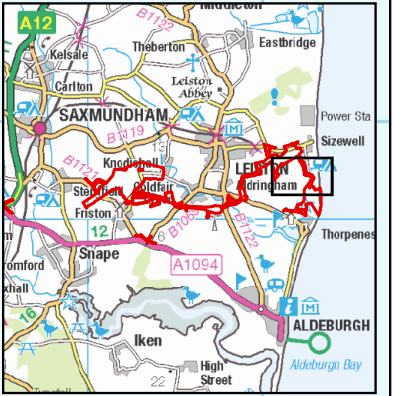
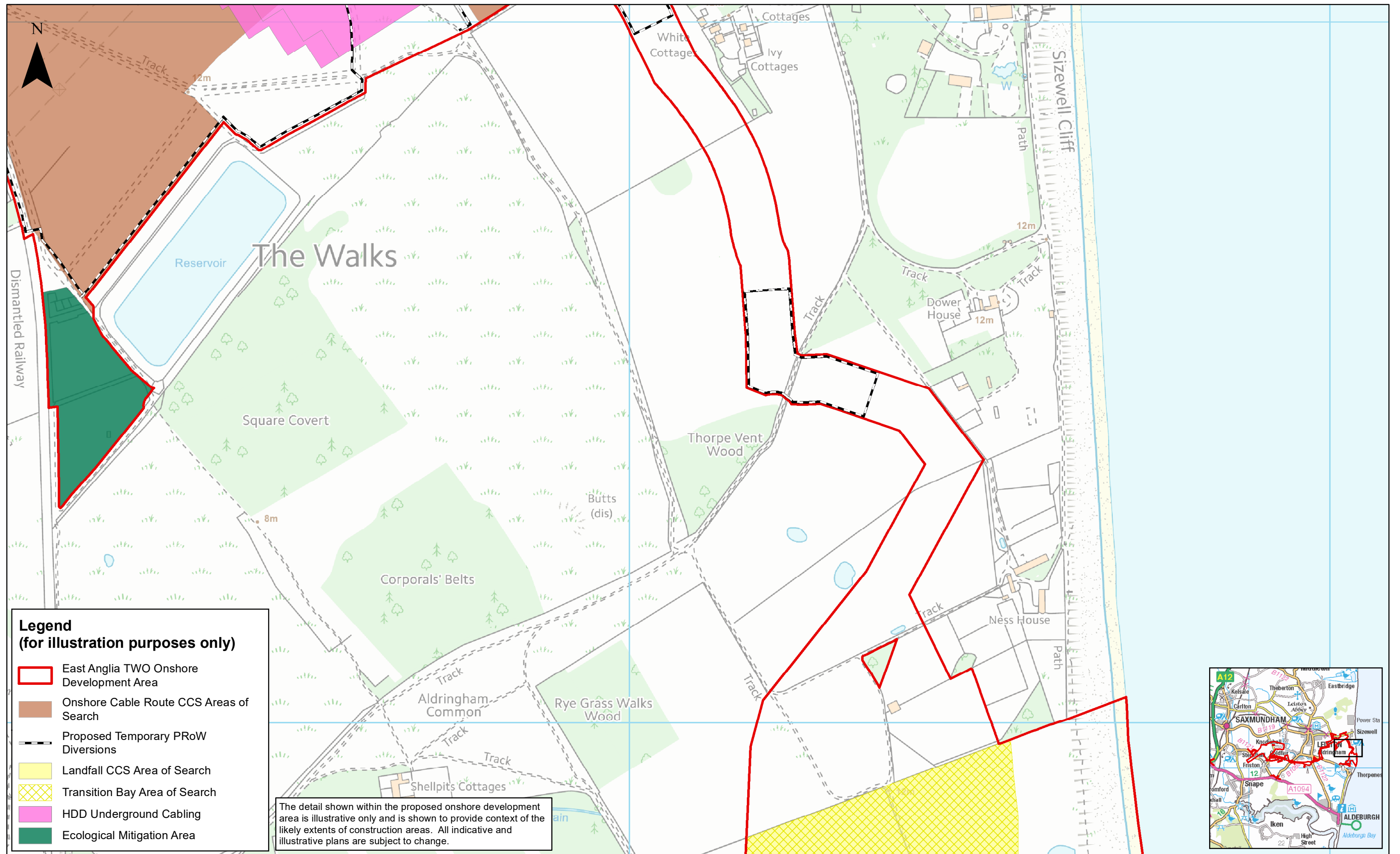


					1:5,000		<b>East Anglia TWO</b> Indicative Construction Plan Landfall	Drg No	EA2-DEV-DRG-IBR-000737	
	1	18/06/2019	AB	First Issue.	Prepared: AB			Scale @ A3	Rev	1
				Checked: PW	Source: © Crown copyright and database rights 2019. Ordnance Survey 0100031673.		Date	18/06/19	Datum: OSGB36	
				Approved: AH	<small>This map has been produced to the latest known information at the time of issue, and has been produced for your information only. Please consult with the SPR Onshore GIS team to ensure the content is still current before using the information contained on this map. To the fullest extent permitted by law, we accept no responsibility or liability (whether in contract, tort (including negligence) or otherwise in respect of any errors or omissions in the information contained in the map and shall not be liable for any loss, damage or expense caused by such errors or omissions.</small>		Figure	6.6a		



Rev	Date	By	Comment
1	18/06/2019	AB	First Issue.

Prepared:	AB
Checked:	PW
Approved:	AH

1:5,000  
Scale @ A3

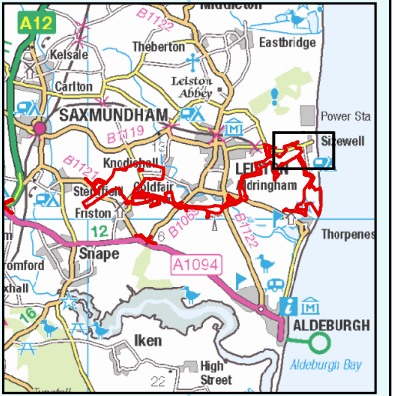
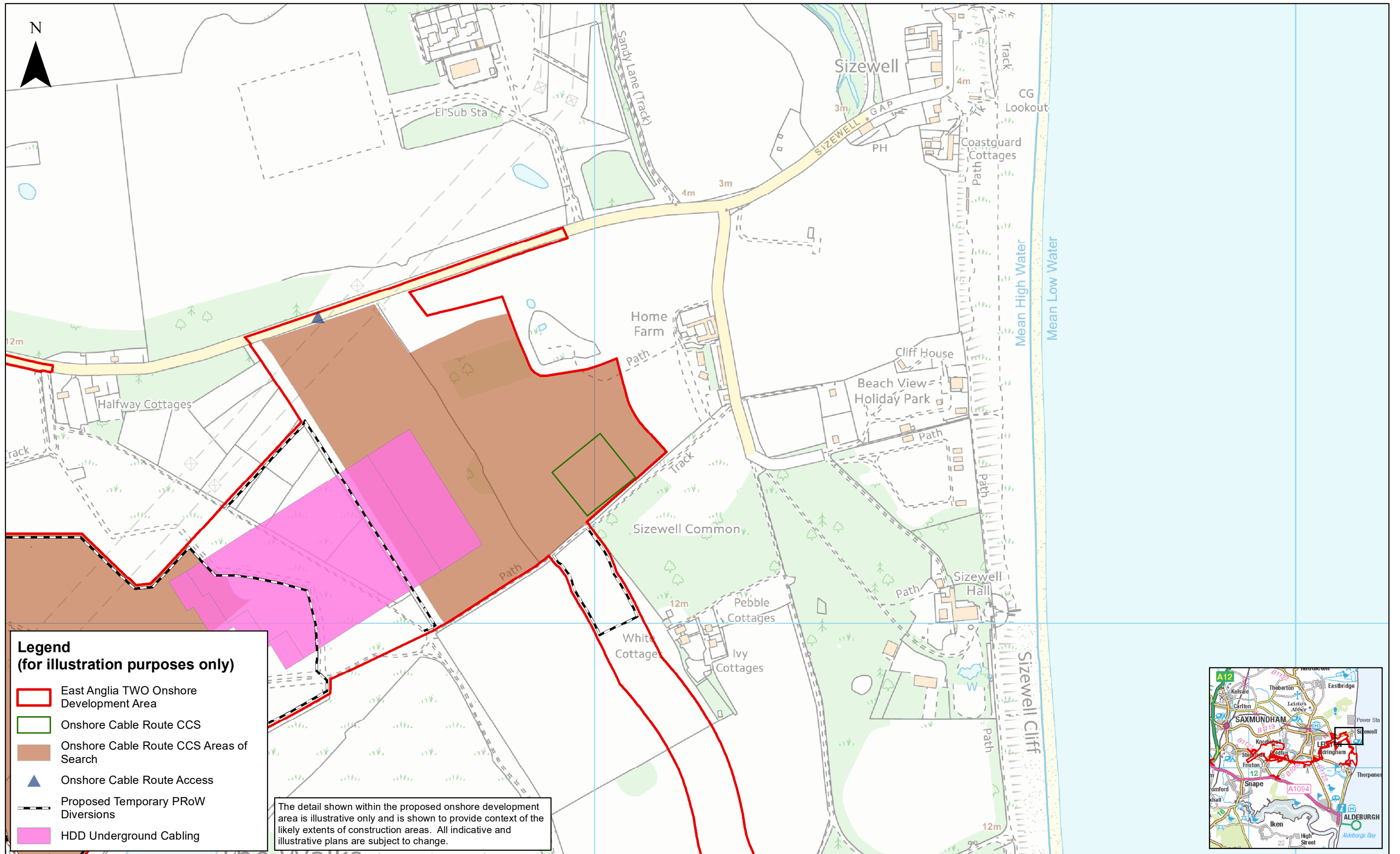
0 100 200 Metres

Source: © Crown copyright and database rights 2019. Ordnance Survey 0100031673.  
This map has been produced to the latest known information at the time of issue, and has been produced for your information only. Please consult with the SPR Onshore GIS team to ensure the content is still current before using the information contained on this map. To the fullest extent permitted by law, we accept no responsibility or liability (whether in contract, tort (including negligence) or otherwise in respect of any errors or omissions in the information contained in the map and shall not be liable for any loss, damage or expense caused by such errors or omissions.

## East Anglia TWO

### Indicative Construction Plan Cable Route Section 1

<b>Drg No</b>	EA2-DEV-DRG-IBR-000737	
<b>Rev</b>	1	Coordinate System: BNG
<b>Date</b>	18/06/19	Datum: OSGB36
<b>Figure</b>	6.6b	



Rev	Date	By	Comment
1	18/06/2019	AB	First Issue.

Prepared:	AB
Checked:	PW
Approved:	AH

1:5,000  
Scale @ A3

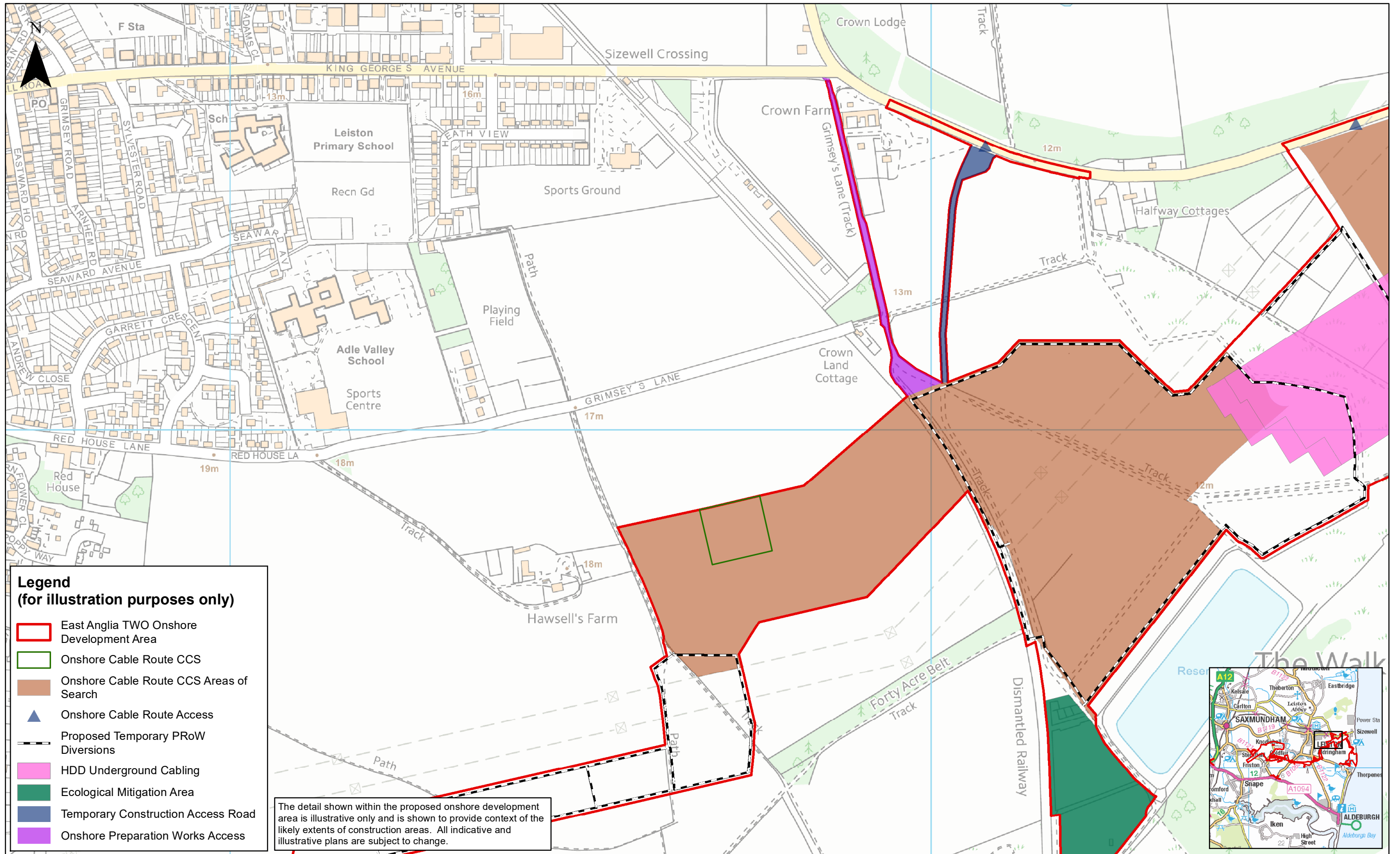
Source: © Crown copyright and database rights 2019. Ordnance Survey 0100031673.  
This map has been produced to the latest known information at the time of issue, and has been produced for your information only. Please consult with the SPR Onshore GIS team to ensure the content is still current before using the information contained on this map. To the fullest extent permitted by law, we accept no responsibility or liability (whether in contract, tort (including negligence) or otherwise in respect of any errors or omissions in the information contained in the map and shall not be liable for any loss, damage or expense caused by such errors or omissions.

## East Anglia TWO

### Indicative Construction Plan

### Cable Route Section 1

<b>Drg No</b>	EA2-DEV-DRG-IBR-000737	
<b>Rev</b>	1	Coordinate System: BNG
<b>Date</b>	18/06/19	Datum: OSGB36
<b>Figure</b>	6.6c	



Rev	Date	By	Comment
1	18/06/2019	AB	First Issue.

Prepared:	AB
Checked:	PW
Approved:	AH

1:5,000  
Scale @ A3

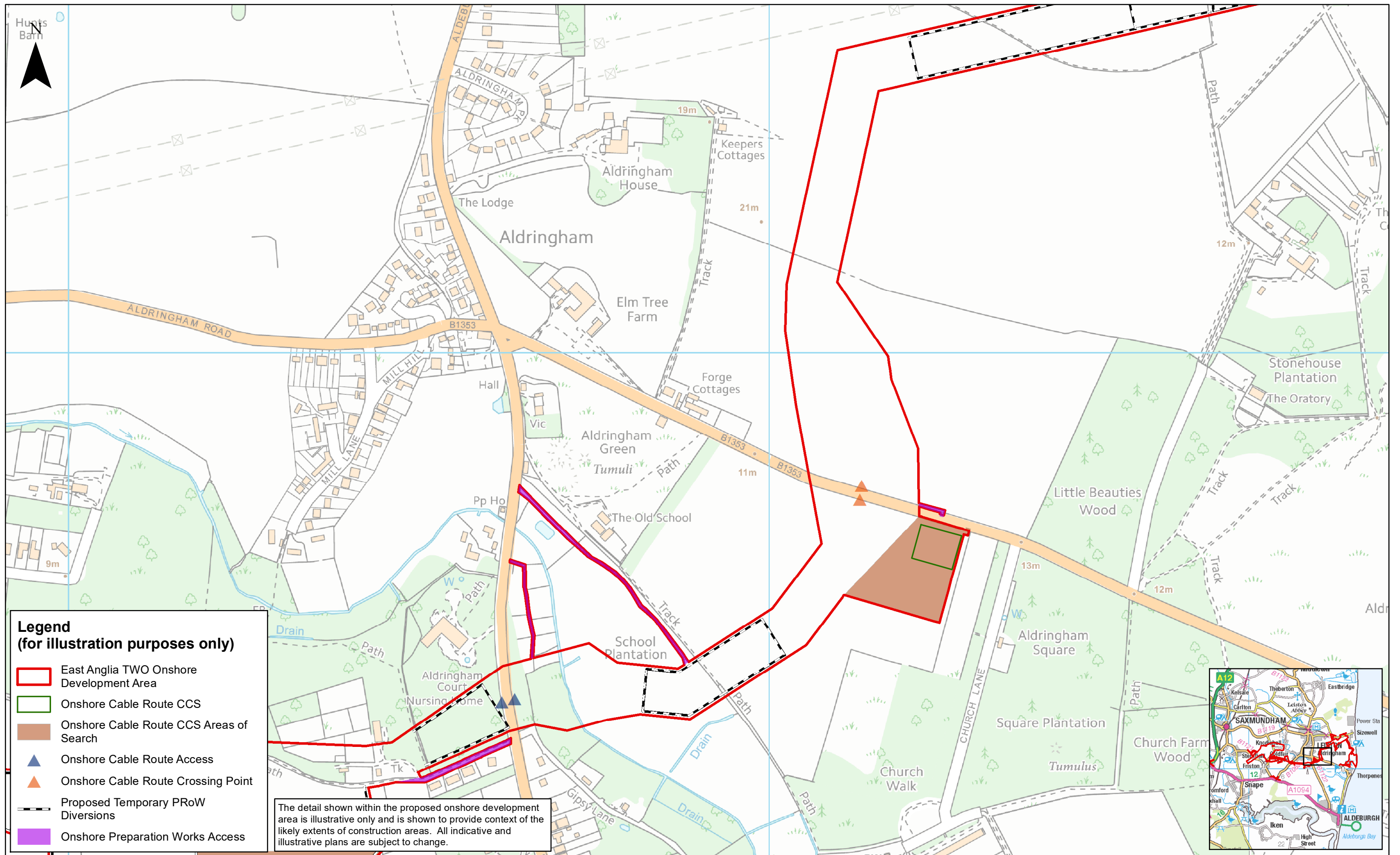
## East Anglia TWO

### Indicative Construction Plan

### Cable Route Section 2

Drg No	EA2-DEV-DRG-IBR-000737
Rev	1
Date	18/06/19
Figure	6.6d

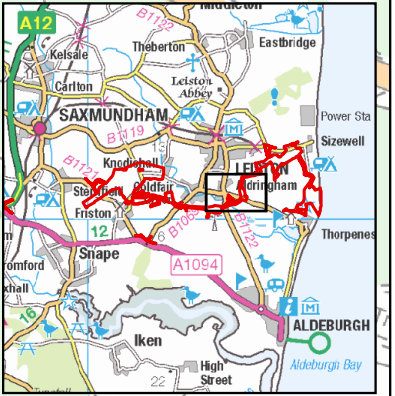
Coordinate System:  
BNG  
Datum:  
OSGB36



**Legend  
(for illustration purposes only)**

- East Anglia TWO Onshore Development Area
- Onshore Cable Route CCS
- Onshore Cable Route CCS Areas of Search
- Onshore Cable Route Access
- Onshore Cable Route Crossing Point
- Proposed Temporary PRoW Diversions
- Onshore Preparation Works Access

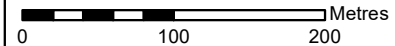
The detail shown within the proposed onshore development area is illustrative only and is shown to provide context of the likely extents of construction areas. All indicative and illustrative plans are subject to change.



Rev	Date	By	Comment
1	18/06/2019	AB	First Issue.

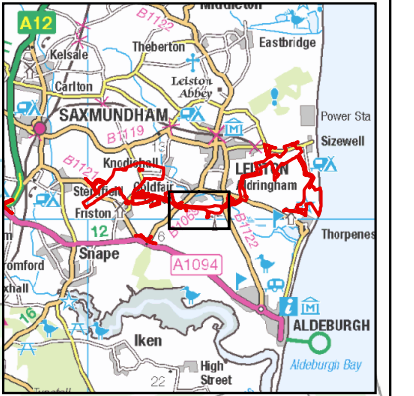
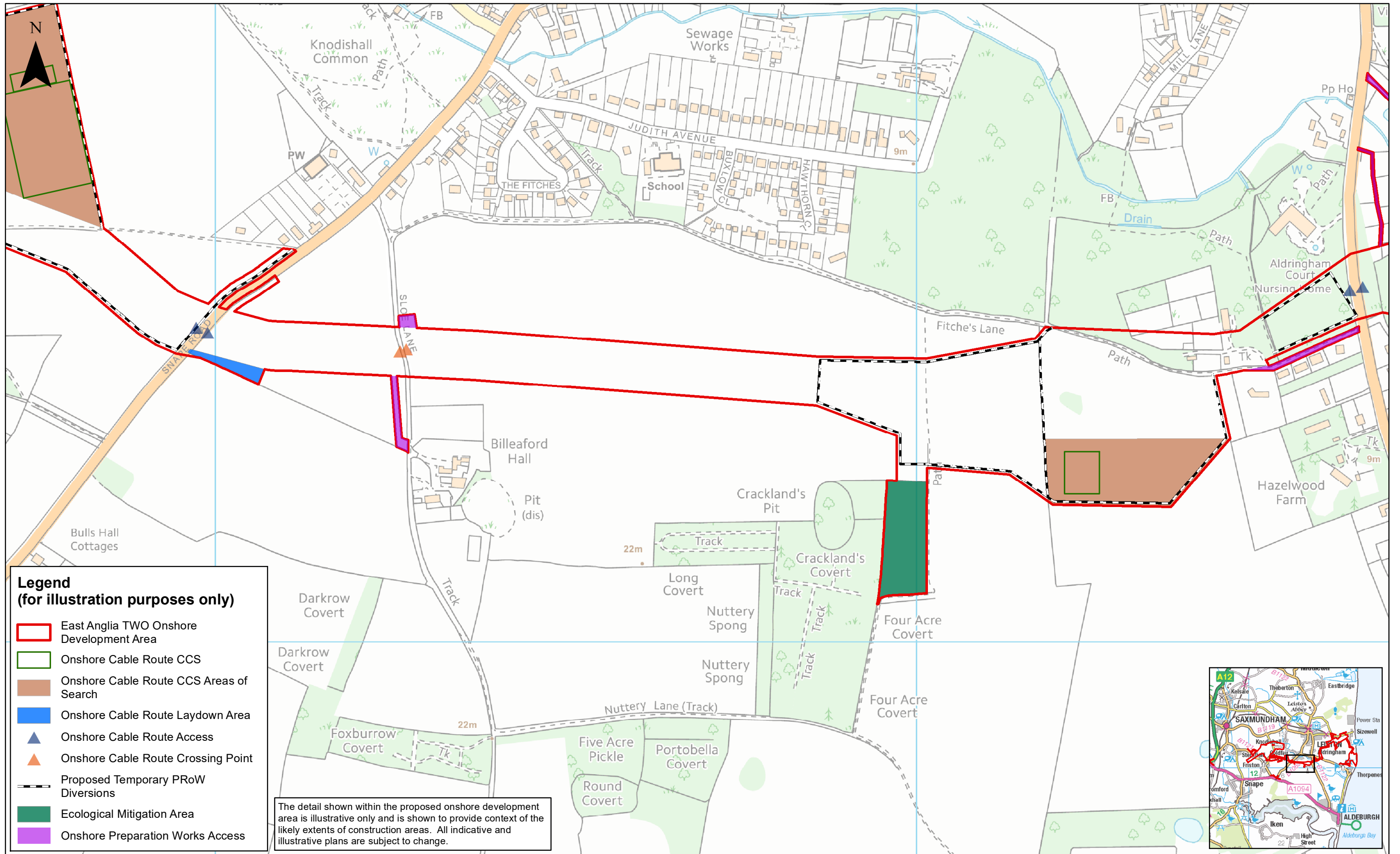
Prepared:	AB
Checked:	PW
Approved:	AH

1:5,000  
Scale @ A3



**East Anglia TWO**  
Indicative Construction Plan  
Cable Route Section 2

Drg No	EA2-DEV-DRG-IBR-000737	
Rev	1	Coordinate System: BNG
Date	18/06/19	Datum: OSGB36
Figure	6.6e	



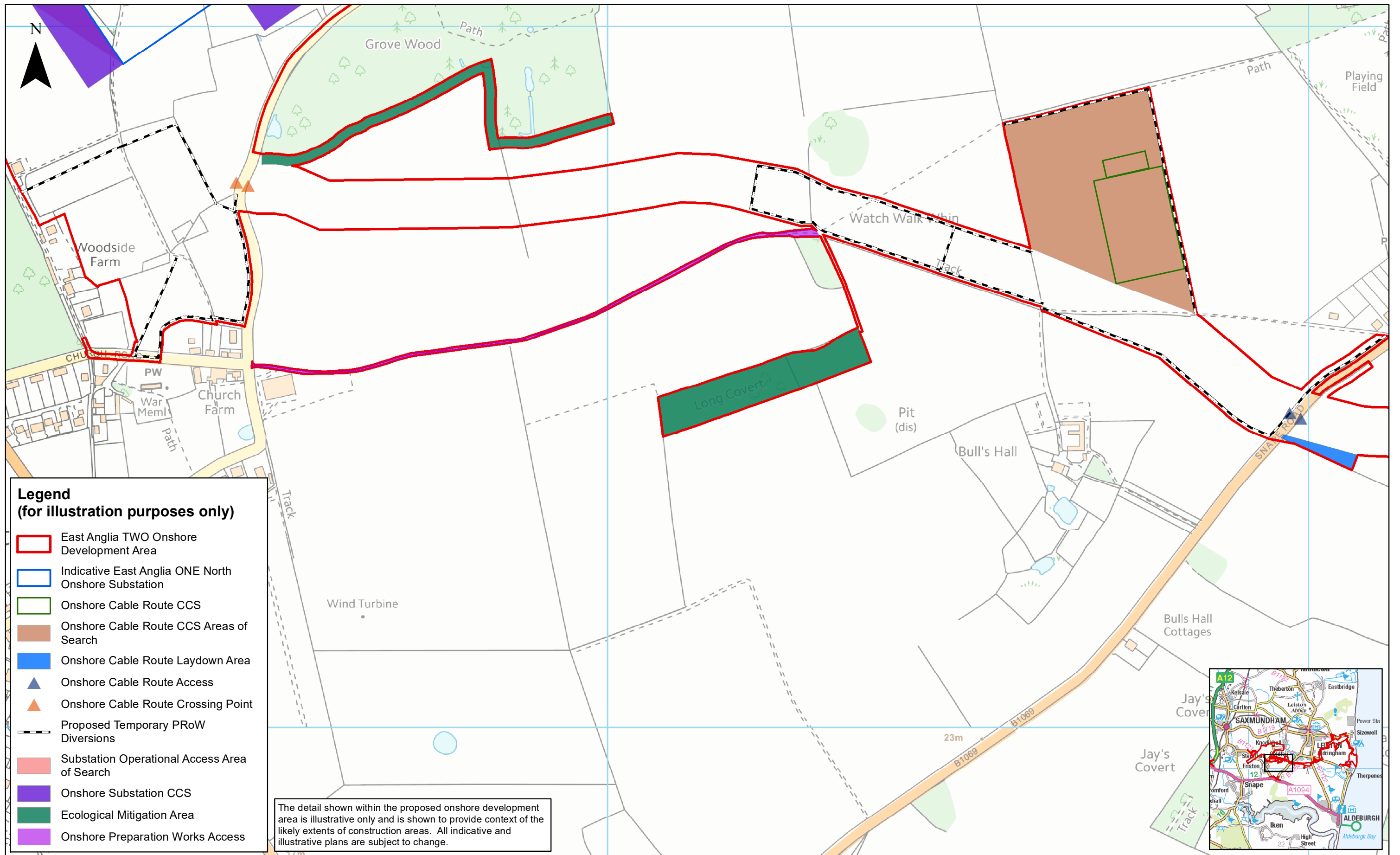
Rev	Date	By	Comment
1	18/06/2019	AB	First Issue.

Prepared:	AB
Checked:	PW
Approved:	AH

Source: © Crown copyright and database rights 2019. Ordnance Survey 0100031673.  
This map has been produced to the latest known information at the time of issue, and has been produced for your information only. Please consult with the SPR Onshore GIS team to ensure the content is still current before using the information contained on this map. To the fullest extent permitted by law, we accept no responsibility or liability (whether in contract, tort (including negligence) or otherwise in respect of any errors or omissions in the information contained in the map and shall not be liable for any loss, damage or expense caused by such errors or omissions.

**East Anglia TWO**  
Indicative Construction Plan  
Cable Route Section 3

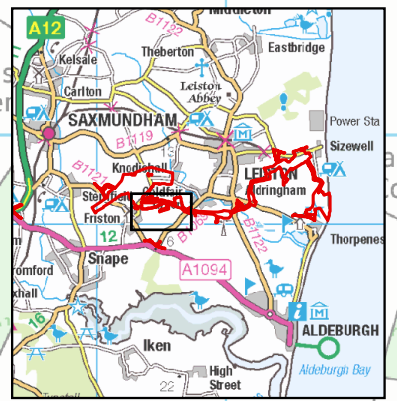
Drg No	EA2-DEV-DRG-IBR-000737	
Rev	1	Coordinate System: BNG
Date	18/06/19	Datum: OSGB36
Figure	6.6f	



**Legend  
(for illustration purposes only)**

- East Anglia TWO Onshore Development Area
- Indicative East Anglia ONE North Onshore Substation
- Onshore Cable Route CCS
- Onshore Cable Route CCS Areas of Search
- Onshore Cable Route Laydown Area
- ▲ Onshore Cable Route Access
- ▲ Onshore Cable Route Crossing Point
- Proposed Temporary PRoW Diversions
- Substation Operational Access Area of Search
- Onshore Substation CCS
- Ecological Mitigation Area
- Onshore Preparation Works Access

The detail shown within the proposed onshore development area is illustrative only and is shown to provide context of the likely extents of construction areas. All indicative and illustrative plans are subject to change.



Rev	Date	By	Comment
1	18/06/2019	AB	First Issue.

1:5,000  
Scale @ A3

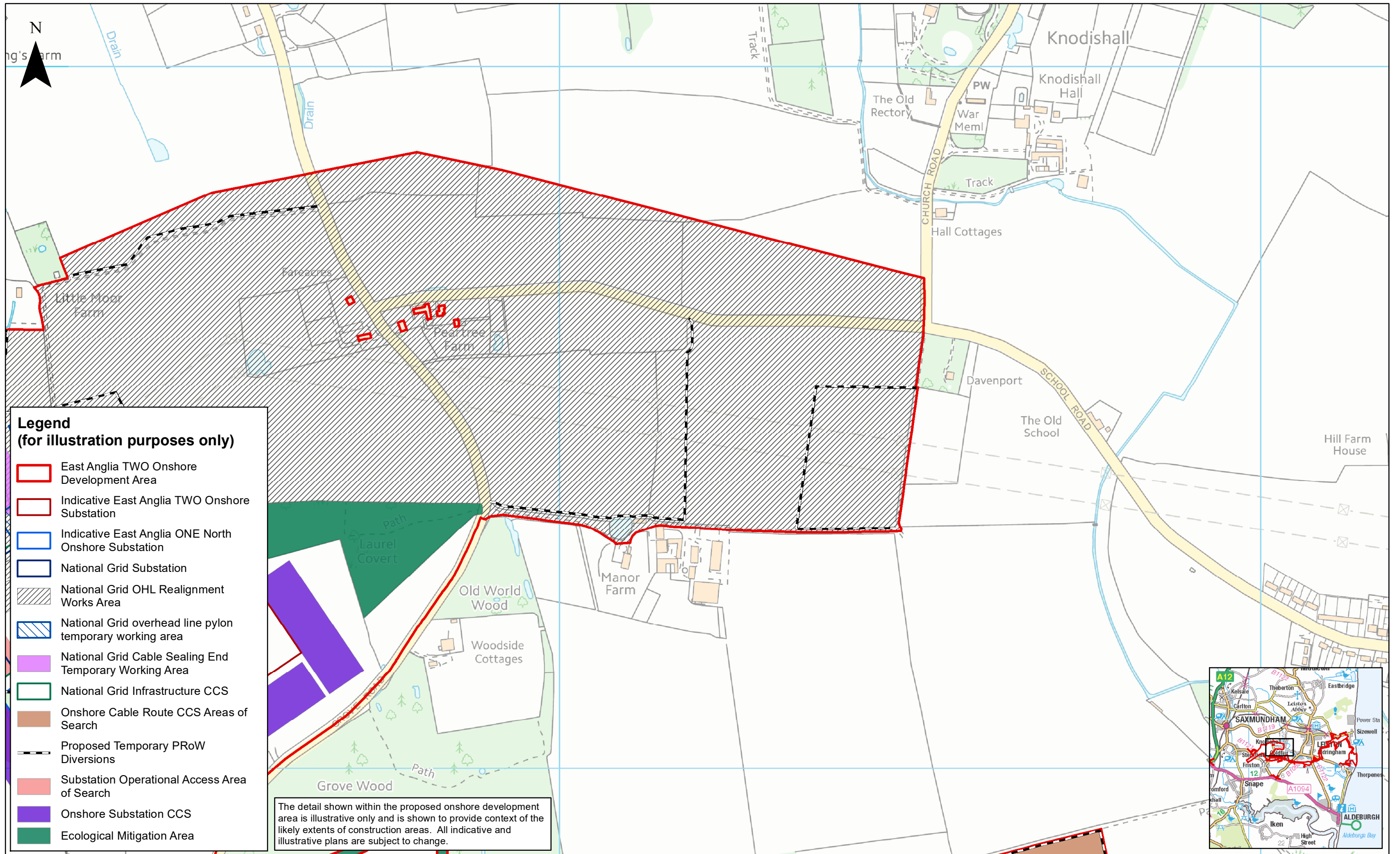
0 100 200 Metres

Prepared: AB  
Checked: PW  
Approved: AH

Source: © Crown copyright and database rights 2019. Ordnance Survey 0100031673.  
This map has been produced to the latest known information at the time of issue, and has been produced for your information only. Please consult with the SPR Onshore GIS team to ensure the content is still current before using the information contained on this map. To the fullest extent permitted by law, we accept no responsibility or liability (whether in contract, tort (including negligence) or otherwise in respect of any errors or omissions in the information contained in the map and shall not be liable for any loss, damage or expense caused by such errors or omissions.

**East Anglia TWO**  
Indicative Construction Plan  
Cable Route Section 4

<b>Drg No</b>	EA2-DEV-DRG-IBR-000737	
<b>Rev</b>	1	Coordinate System: BNG
<b>Date</b>	18/06/19	Datum: OSGB36
<b>Figure</b>	6.6g	



**Legend  
(for illustration purposes only)**

- East Anglia TWO Onshore Development Area
- Indicative East Anglia TWO Onshore Substation
- Indicative East Anglia ONE North Onshore Substation
- National Grid Substation
- National Grid OHL Realignment Works Area
- National Grid overhead line pylon temporary working area
- National Grid Cable Sealing End Temporary Working Area
- National Grid Infrastructure CCS
- Onshore Cable Route CCS Areas of Search
- Proposed Temporary PRoW Diversions
- Substation Operational Access Area of Search
- Onshore Substation CCS
- Ecological Mitigation Area

The detail shown within the proposed onshore development area is illustrative only and is shown to provide context of the likely extents of construction areas. All indicative and illustrative plans are subject to change.



Rev	Date	By	Comment
1	18/06/2019	AB	First Issue.

Prepared:	AB
Checked:	PW
Approved:	AH

Scale @ A3 1:5,000

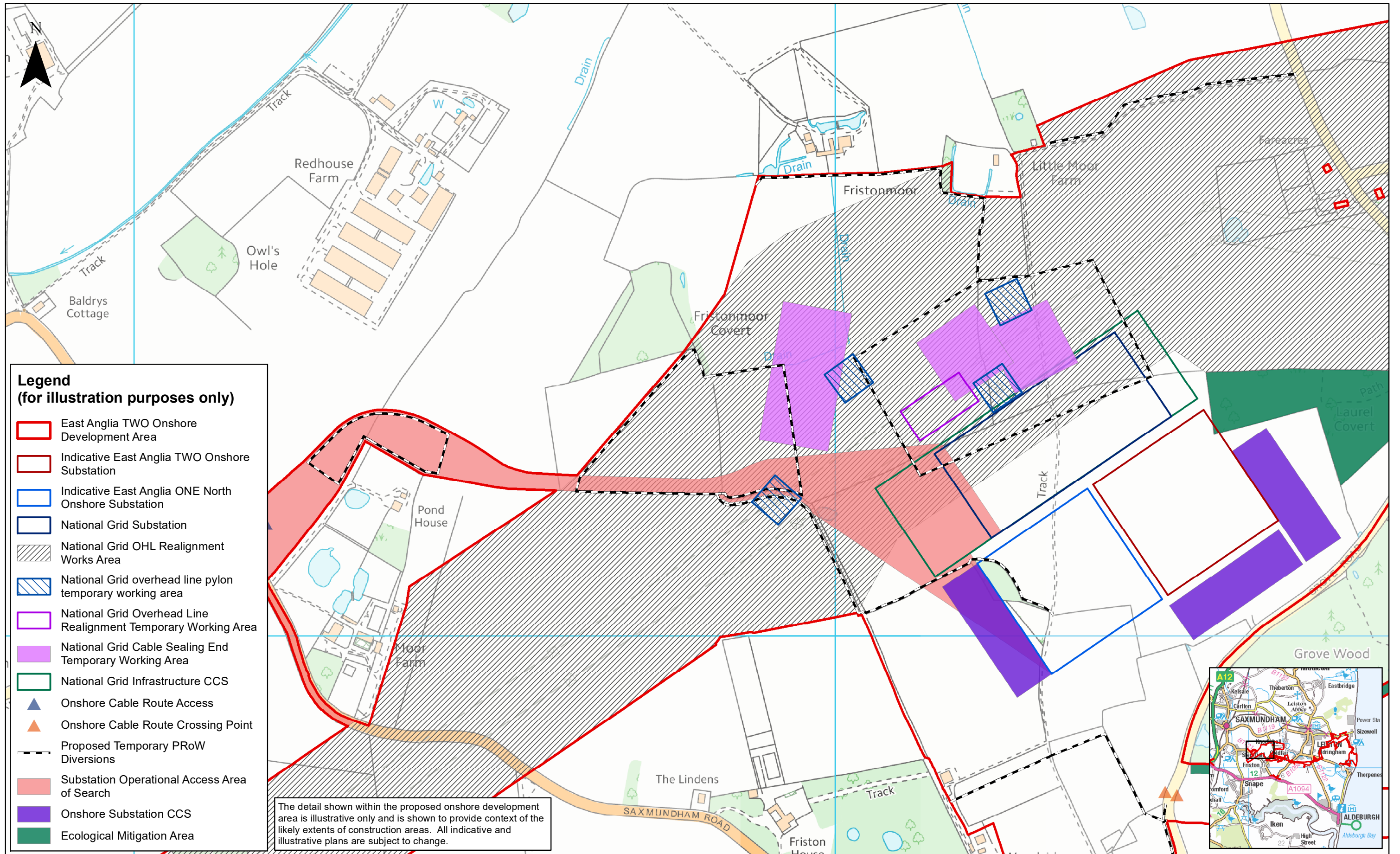
0 100 200 Metres

Source: © Crown copyright and database rights 2019. Ordnance Survey 0100031673.  
This map has been produced to the latest known information at the time of issue, and has been produced for your information only. Please consult with the SPR Onshore GIS team to ensure the content is still current before using the information contained on this map. To the fullest extent permitted by law, we accept no responsibility or liability (whether in contract, tort (including negligence) or otherwise in respect of any errors or omissions in the information contained in the map and shall not be liable for any loss, damage or expense caused by such errors or omissions.

**East Anglia TWO**  
Indicative Construction Plan  
Substations and National Grid Infrastructure (1)

Drg No	EA2-DEV-DRG-IBR-000737	
Rev	1	Coordinate System: BNG
Date	18/06/19	Datum: OSGB36
Figure	6.6h	

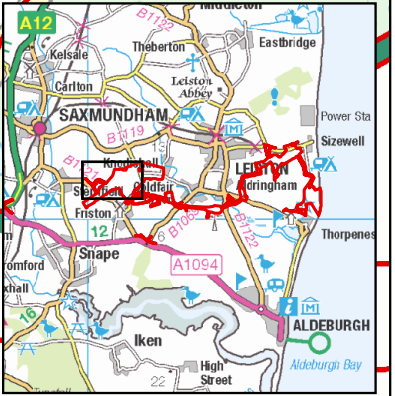




**Legend  
(for illustration purposes only)**

- East Anglia TWO Onshore Development Area
- Indicative East Anglia TWO Onshore Substation
- Indicative East Anglia ONE North Onshore Substation
- National Grid Substation
- National Grid OHL Realignment Works Area
- National Grid overhead line pylon temporary working area
- National Grid Overhead Line Realignment Temporary Working Area
- National Grid Cable Sealing End Temporary Working Area
- National Grid Infrastructure CCS
- Onshore Cable Route Access
- Onshore Cable Route Crossing Point
- Proposed Temporary PRoW Diversions
- Substation Operational Access Area of Search
- Onshore Substation CCS
- Ecological Mitigation Area

The detail shown within the proposed onshore development area is illustrative only and is shown to provide context of the likely extents of construction areas. All indicative and illustrative plans are subject to change.



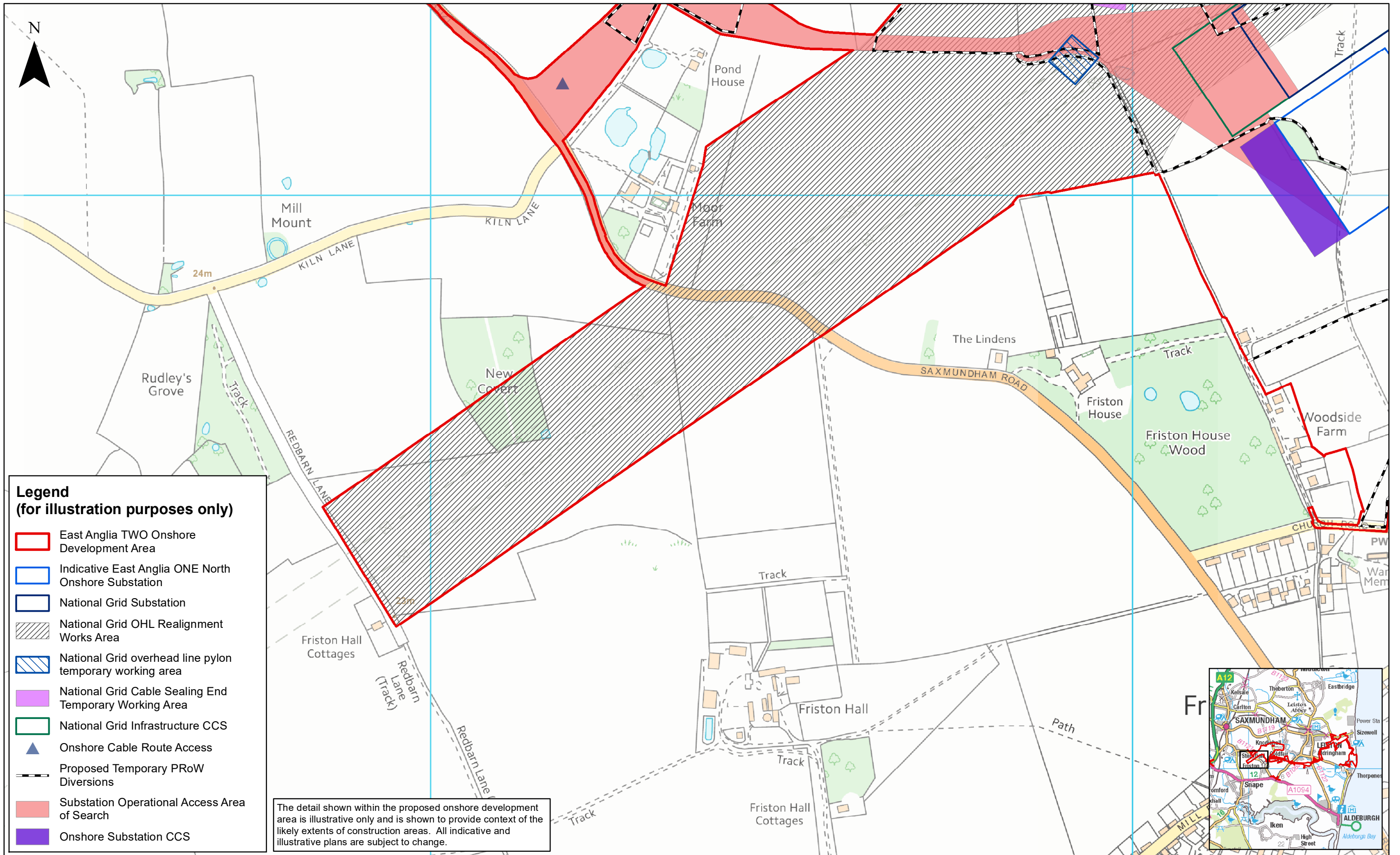
Rev	Date	By	Comment
1	18/06/2019	AB	First Issue.

Prepared:	AB
Checked:	PW
Approved:	AH

1:5,000  
Scale @ A3  
0 100 200 Metres

**East Anglia TWO**  
Indicative Construction Plan  
Substations and National Grid Infrastructure (2)

Drg No	EA2-DEV-DRG-IBR-000737	
Rev	1	Coordinate System: BNG
Date	18/06/19	Datum: OSGB36
Figure	6.6i	



Rev	Date	By	Comment	Approved:
1	18/06/2019	AB	First Issue.	PW

1:5,000  
Scale @ A3

0 100 200 Metres

Prepared: AB  
Checked: PW  
Approved: AH

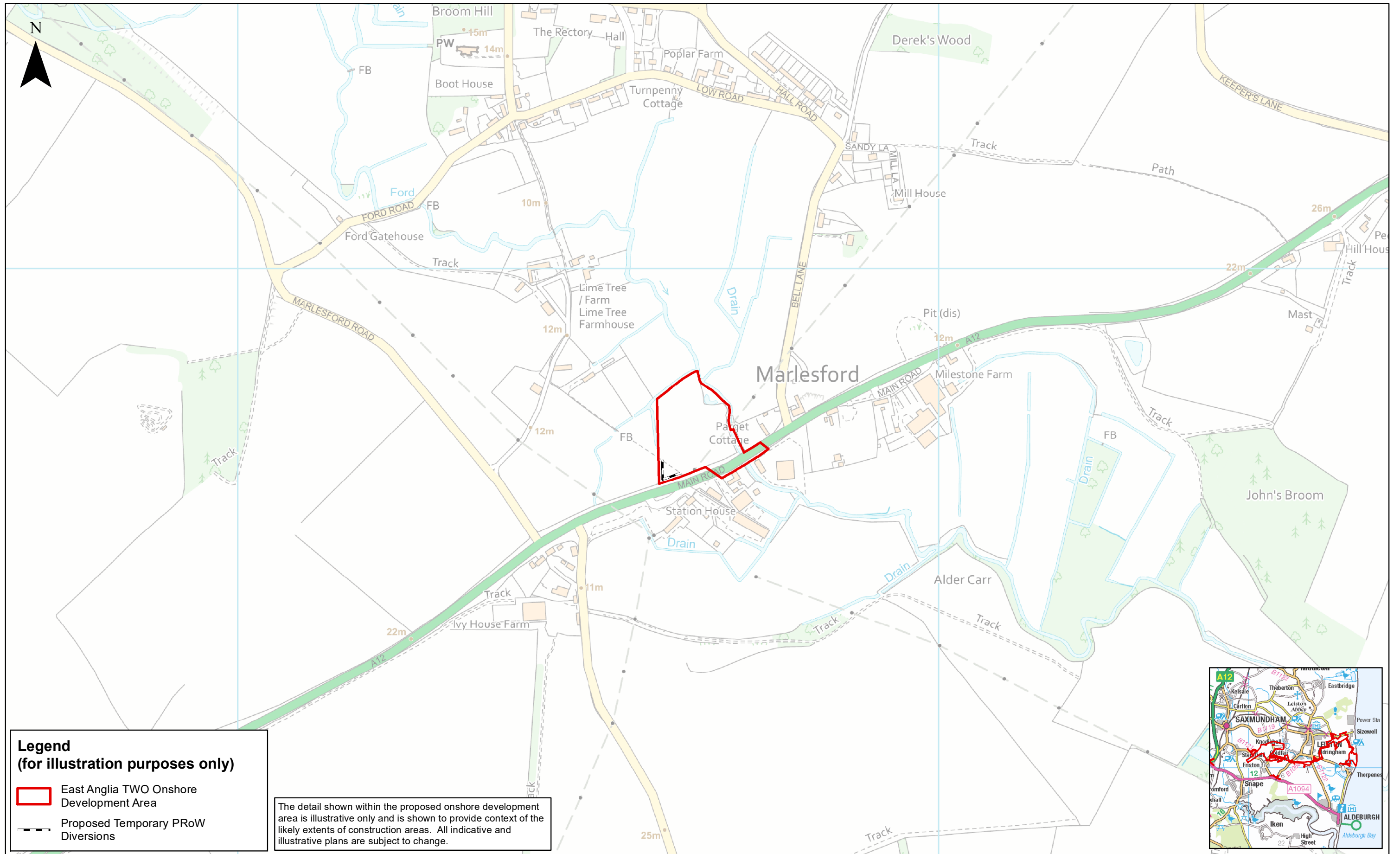
Source: © Crown copyright and database rights 2019. Ordnance Survey 0100031673.  
This map has been produced to the latest known information at the time of issue, and has been produced for your information only. Please consult with the SPR Onshore GIS team to ensure the content is still current before using the information contained on this map. To the fullest extent permitted by law, we accept no responsibility or liability (whether in contract, tort (including negligence) or otherwise in respect of any errors or omissions in the information contained in the map and shall not be liable for any loss, damage or expense caused by such errors or omissions.

## East Anglia TWO

### Indicative Construction Plan

### Substations and National Grid Infrastructure (3)

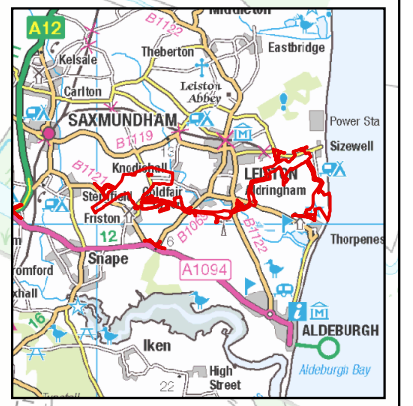
<b>Drg No</b>	EA2-DEV-DRG-IBR-000737	
<b>Rev</b>	1	Coordinate System: BNG
<b>Date</b>	18/06/19	Datum: OSGB36
<b>Figure</b>	6.6j	



**Legend  
(for illustration purposes only)**

- East Anglia T20 Onshore Development Area
- Proposed Temporary PRoW Diversions

The detail shown within the proposed onshore development area is illustrative only and is shown to provide context of the likely extents of construction areas. All indicative and illustrative plans are subject to change.



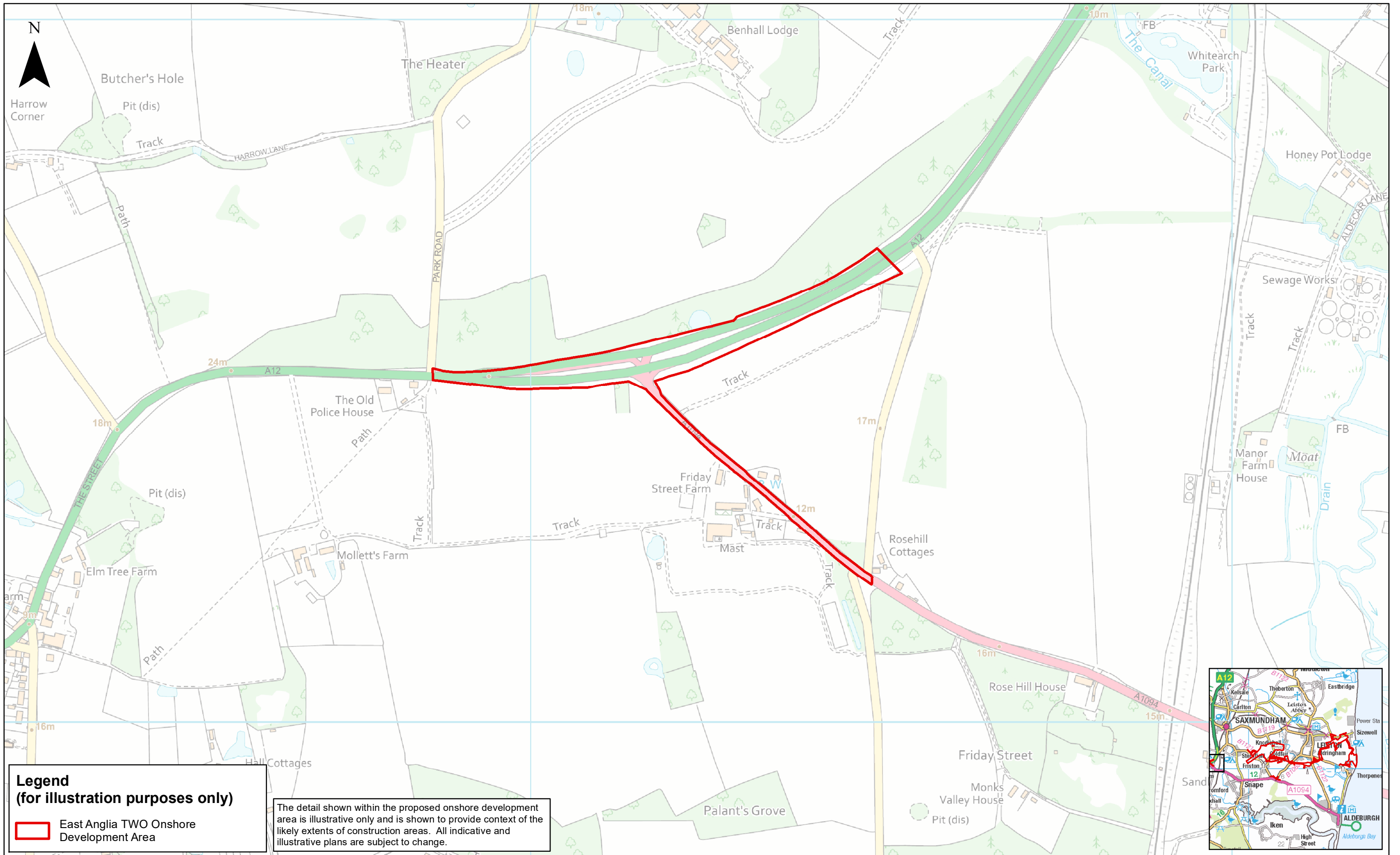
1	18/06/2019	AB	First Issue.	Prepared: AB	Checked: PW	Approved: AH
Rev	Date	By	Comment	Prepared:	Checked:	Approved:

1:5,000  
Scale @ A3

Source: © Crown copyright and database rights 2019. Ordnance Survey 0100031673.  
This map has been produced to the latest known information at the time of issue, and has been produced for your information only. Please consult with the SPR Onshore GIS team to ensure the content is still current before using the information contained on this map. To the fullest extent permitted by law, we accept no responsibility or liability (whether in contract, tort (including negligence) or otherwise in respect of any errors or omissions in the information contained in the map and shall not be liable for any loss, damage or expense caused by such errors or omissions.

**East Anglia T20**  
Indicative Construction Plan  
Marlesford

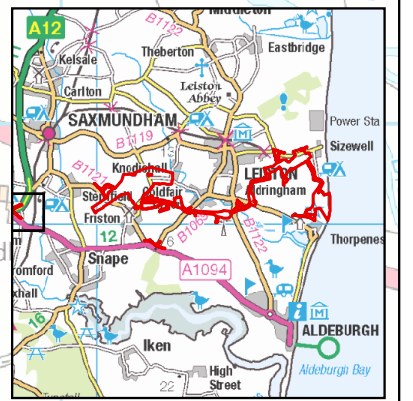
<b>Drg No</b>	EA2-DEV-DRG-IBR-000737	Coordinate System: BNG Datum: OSGB36
<b>Rev</b>	1	
<b>Date</b>	18/06/19	
<b>Figure</b>	6.6k	



**Legend  
(for illustration purposes only)**

East Anglia TWO Onshore Development Area

The detail shown within the proposed onshore development area is illustrative only and is shown to provide context of the likely extents of construction areas. All indicative and illustrative plans are subject to change.



Rev	Date	By	Comment
1	18/06/2019	AB	First Issue.

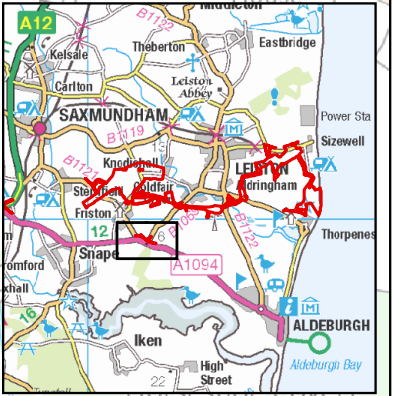
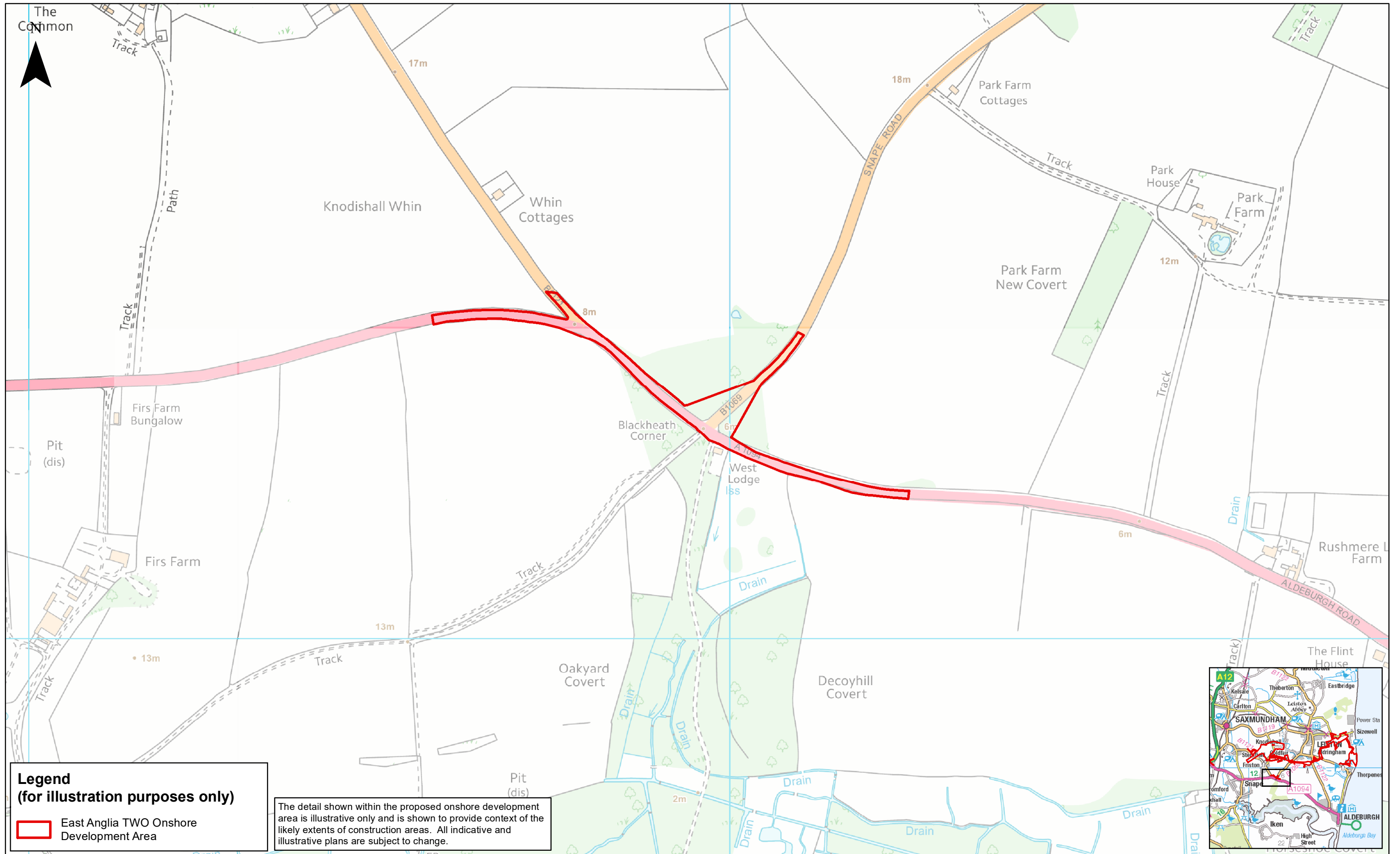
Prepared:	AB
Checked:	PW
Approved:	AH

1:5,000  
Scale @ A3  
0 100 200 Metres

Source: © Crown copyright and database rights 2019. Ordnance Survey 0100031673.  
This map has been produced to the latest known information at the time of issue, and has been produced for your information only. Please consult with the SPR Onshore GIS team to ensure the content is still current before using the information contained on this map. To the fullest extent permitted by law, we accept no responsibility or liability (whether in contract, tort (including negligence) or otherwise in respect of any errors or omissions in the information contained in the map and shall not be liable for any loss, damage or expense caused by such errors or omissions.

**East Anglia TWO**  
Indicative Construction Plan  
Friday Street

Drg No	EA2-DEV-DRG-IBR-000737	
Rev	1	Coordinate System: BNG
Date	18/06/19	Datum: OSGB36
Figure	6.6I	



**Legend**  
(for illustration purposes only)

East Anglia TWO Onshore Development Area

The detail shown within the proposed onshore development area is illustrative only and is shown to provide context of the likely extents of construction areas. All indicative and illustrative plans are subject to change.



Rev	Date	By	Comment
1	18/06/2019	AB	First Issue.

Scale @ A3 1:5,000

0 100 200 Metres

Prepared: AB  
Checked: PW  
Approved: AH

Source: © Crown copyright and database rights 2019. Ordnance Survey 0100031673.  
This map has been produced to the latest known information at the time of issue, and has been produced for your information only. Please consult with the SPR Onshore GIS team to ensure the content is still current before using the information contained on this map. To the fullest extent permitted by law, we accept no responsibility or liability (whether in contract, tort (including negligence) or otherwise in respect of any errors or omissions in the information contained in the map and shall not be liable for any loss, damage or expense caused by such errors or omissions.

**East Anglia TWO**  
Indicative Construction Plan  
Snape Road

Drg No	EA2-DEV-DRG-IBR-000737	
Rev	1	Coordinate System: BNG
Date	18/06/19	Datum: OSGB36
Figure	6.6m	